



सत्यमेव जयते

The Mizoram Gazette

EXTRA ORDINARY

Published by Authority

RNI No. 27009/1973 Postal Regn. No. NE-313(MZ) 2006-2008 Re. 1/- per page
VOL - XLII Aizawl, Tuesday 2.7.2013 Asadha 11, S.E. 1935, Issue No. 333

NOTIFICATION

No. K. 12011/46/2012-REV, the 21st June, 2013. Whereas by the Government Notification No. K. 12011/46/2012-REV : dt 17.12.2012 published in the official Gazette and two daily newspapers, it was notified under section 4 of the Land Acquisition Act, 1894 (Central) Act 1 of 1894 (hereinafter referred to as the "said Act") that the land specified in the schedule appended to the said Notification was likely to be needed for the purpose namely - Acquisition of Land for construction road from Pangkhua to Saisihchhuah.

2. Now, therefore, the Government declares under section 6 of the said Act that the said land is required for the public purpose specified above and as per scheduled indicated below.

3. The Government now appoints the Deputy Commissioner, Lawngtlai District under clause (C) of section 3 of the said Act to perform the functions of a Collector for all proceedings hereinafter to be taken in respect of the said land and directs him under section 7 of the said Act to take order for the acquisition of the said land.

4. The Collector shall there upon cause the land to be measured and make a plan of the same under Section 8 of the said Act if not already done as per section 4 of the said Act, and dispose of all objections and claims after causing a public notice for not less than 15 days to the persons interested stating the Government's intention of taking over the possession of the said land as per section 9 of the said Act. Then, the Collector shall submit a Draft Award to the Government of Mizoram after fulfilling the provisions under section 11 of the said Act read with Mizoram Land Acquisition Rules, 2010.

5. A plan of the same can be inspected at the Office of the Deputy Commissioner, Lawngtlai District till the final award is made under section 11 of the said Act.

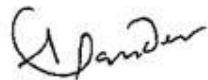
SCHEDULE

District : Lawngtlai

Description of land	Status of Pass & No	Approximate Area/length.
Land stretches from Pangkhua to Saisihchhuah (Kaladyne)	As appended	282160 sq. mtrs

R.L. Rinawma,
Principal Secretary to the Govt. of Mizoram,
Revenue Department.

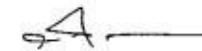
JOINT VERIFICATION REPORT FOR THE CONSTRUCTION OF ROAD (TBSPS) PANGKHUA TO SAISIH																
Sl. No.	Name of Claimant	Father's Name	LSC. No. & Date	Type of Building / Land	Size/Area in Sqmtrs.			Rates	Amount		Type of Plants	Quantity	Rates	Amount		Remarks
					L	B	Total		Rs.	P				Rs.	P	
1	2	3	4	5	6			7	8		9	10	11	12		13
1	Lalengkima	Hrangkiaua	1/06 of 11.7.06	Mizo	13	7	91	3,600	327,600	00				327,600	00	
				Land	13	15	195	60	11,700	00				11,700	00	
											Mango	1	2,000	2,000	00	
												Total		341,300	00	
2	Thlulmanga	Bualduma	228/85 of 23.7.85	Mizo	11	9	99	3,600	356,400	00				356,400	00	
				Mizo	6	4	24	3,000	72,000	00				72,000	00	
				Land	17	12	204	60	12,240	00				12,240	00	
												Total		440,640	00	
3	Thangzakhuma	Hrangawia	20/04 of 17.8.04	Mizo	12	7	84	3,600	302,400	00				302,400	00	
				Mizo	5	3	15	3,600	54,000	00				54,000	00	
				Land	14	13	182	60	10,920	00				10,920	00	
												Total		367,320	00	
4	B. Zahupa	Ralthanga	10/94 of 10.12.94	Mizo	10	10	100	3,600	360,000	00				360,000	00	
				Land	30	6	180	60	10,800	00				10,800	00	
												Total		370,800	00	
5	Biakzauvi	Dothanga		Mizo	10	7	70	3,600	252,000	00				252,000	00	
				Lower	5	4	20	3,000	60,000	00				60,000	00	
												Total		312,000	00	
					Sub-Total		1264					Sub-Total		1,832,060	00	



(SUBHASH CHANDER KANGRA)
O/C, 299 RMPL (GREF), Sangau




(S. RAMMAWIA)
Revenue Officer
Lai Autonomous District Council
Sangau Division : Sangau



(E.C. DARDUNA)
Sub-Divisional Officer (C)
Sangau Sub-Division : Sangau

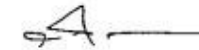
JOINT VERIFICATION REPORT FOR THE CONSTRUCTION OF ROAD (TBSPS) PANGKHUA TO SAISIH																
Sl. No.	Name of Claimant	Father's Name	LSC. No. & Date	Type of Building / Land	Size/Area in Sqmtrs.			Rates	Amount		Type of Plants	Quantity	Rates	Amount		Remarks
					L	B	Total		Rs.	P				Rs.	P	
1	2	3	4	5	6			7	8		9	10	11	12		13
6	Zahnina	Pakhawka	16/90 of 7.3. 90	Mizo	8	5	40	3,000	120,000	00				120,000	00	
				Land	10	6	60	60	3,600	00				3,600	00	
													Total	123,600	00	
7	Y.L.A. House			Mizo	5	4	20	3,600	72,000	00				72,000	00	
				Lower	5	4	20	3,600	72,000	00				72,000	00	
													Total	144,000	00	
8	Hrelinga	Nikiaua	14/00 of 31.8. 00	Mizo	15	8	120	3,600	432,000	00				432,000	00	
				Land	15	9	135	60	5,400	00				5,400	00	
													Total	437,400	00	
9	Ngurhmingliana	Biakchunga	48/92 of 2.5.92	Mizo	6	5	30	3,600	108,000	00				108,000	00	
				Land	8	6	48	60	2,880	00				2,880	00	
													Total	110,880	00	
10	Laltanhangna	Chhannawla	23/99 of 12.10: 99	Mizo	11	10	110	3,600	396,000	00				396,000	00	
				Lower	8	4	32	3,600	115,200	00				115,200	00	
				Land	10	10	100	60	6,000	00				6,000	00	
													Total	517,200	00	
11	Nothawnga	Tawkduna	4/98 of 8.7.98	Land	24	7	168	60	24,480	00				24,480	00	
													Total	24,480	00	
12	Tiallinga	Tawkduna	5/98 of 8.7.98	Mizo	13	6	78	3,600	280,800	00				280,800	00	
													Total	280,800	00	
					Sub-Total	961							Sub-Total	1,638,360	00	



(SUBHASH CHANDER KANGRA)
O/C, 299 RMPL (GREF), Sangau




(S. RAMMAWIA)
Revenue Officer
Lai Autonomous District Council
Sangau Division : Sangau



(E.C. DARDUNA)
Sub-Divisional Officer (C)
Sangau Sub-Division : Sangau

JOINT VERIFICATION REPORT FOR THE CONSTRUCTION OF ROAD (TBSPS) PANGKHUA TO SAISIH																
Sl. No.	Name of Claimant	Father's Name	LSC. No. & Date	Type of Building / Land	Size/Area in Sqmtrs.			Rates	Amount		Type of Plants	Quantity	Rates	Amount		Remarks
					L	B	Total		Rs.	P				Rs.	P	
1	2	3	4	5	6			7	8		9	10	11	12		13
13	Tialhnuna	Mangvuana	18/03 of 5.8.03	Mizo	11	10	110	3,600	396,000	00				396,000	00	
				Lower	9	3	27	3,000	81,000	0				81,000	00	
				R/Wall	10	1	10	2,500	25,000	00				25,000	00	
													Total	502,000	00	
14	Dawimani	Thanherha	21/09 of 17.6.09	Mizo	9	7	63	3,600	226,800	0				226,800	00	
				Lower	7	4	28	3,000	84,000	00				84,000	00	
				Land	8	5	40	60	2,400	00				2,400	00	
													Total	313,200	00	
15	Lalpiangthanga	Lianvunga	17/07 of 8.5.07	Mizo	17	10	170	3,600	612,000	00				612,000	00	
				R/Wall	18	2	36	2,500	90,000	00				90,000	00	
				Land	17.2	14	240.8	60	14,460	00				14,460	00	
													Total	716,460	00	
16	Chungnawla	Hrangduna	15/01 of 7. 3. 01	Mizo	13	8	104	3,600	374,400	00				374,400	00	
				Lower	8	5	40	3,000	120,000	00				120,000	00	
				Land	13	12	156	60	9,360	00				9,360	00	
													Total	503,760	00	
17	Vanbiaksanga	Zalinga	9/10 of 12.7.01	Mizo	15	8	120	3,600	432,000	00				432,000	00	
				Land	20	18	360	60	21,600	00				21,600	00	
											Mango	4	2,000	8,000	00	
													Total	461,600	00	
18	Kapchina	Sahnawka	37/03 of 10. 7.03	Mizo	15	6	90	3,600	324,000	00				324,000	00	
				Lower	8	3	24	3,000	72,000	00				72,000	00	
				Land	22	10	220	60	13,200	00				13,200	00	
													Total	409,200	00	
													Sub-Total	1839		
													Sub-Total	2,906,220	00	


 (SUBHASH CHANDER KANGRA)
 O/C, 299 RMPL (GREF), Sangau


 (S. RAMMAWIA)
 Revenue Officer
 Lai Autonomous District Council
 Sangau Division : Sangau


 (E.C. DARDUNA)
 Sub-Divisional Officer (C)
 Sangau Sub-Division : Sangau

JOINT VERIFICATION REPORT FOR THE CONSTRUCTION OF ROAD (TBSPS) PANGKHUA TO SAISHI																
Sl. No.	Name of Claimant	Father's Name	LSC. No. & Date	Type of Building / Land	Size/Area in Sqmtrs.			Rates	Amount		Type of Plants	Quantity	Rates	Amount		Remarks
					L	B	Total		Rs.	P				Rs.	P	
1	2	3	4	5	6			7	8		9	10	11	12		13
19	Kawlchimmawia	Altlinga	31/89 of 10. 5. 89	Mizo	.8	6	48	3,600	172,800	00				172,800	00	
				Land	10	7	70	60	4,200	00				4,200	00	
													Total	177,000	00	
20	Dawithaii	Tumsanga	4/07 of 3.10.07	Mizo	8	6	48	3,600	172,800	00				172,800	00	
				Land	16	9	144	60	8,640	00				8,640	00	
													Total	181,440	00	
21	Lalruata	Pasawnga	5/07 of 3.9.07	Mizo	11	8	88	3,600	316,800	00				316,800	00	
				Land	13	10	130	60	7,800	00				7,800	00	
													Total	324,600	00	
22	Thlungiana	Thanghmunnga	6/99 of 15.4.99.	Mizo	12.	6	72	3,600	259,200	00				259,200	00	
				Lower	8	3	24	3,000	72,000	00				72,000	00	
				Land	25	7	175	60	10,500	00				10,500	00	
										00			Total	341,700	00	
23	Mangkiana	Rohnuna	1/89 of 7.7.89	Mizo	14	8	112	3,600	403,200	00				403,200	00	
				Land	18	18	324	60	19,440	00				19,440	00	
											Mango	4	2,000	8,000	00	
											Zammir	3	3,500	10,500	00	
											Tengtere	2	2,000	4,000	00	
											Coconut	2	2,000	4,000	00	
											Total			449,140	00	
											Sub-Total			1,473,880	00	

(SUBHASH CHANDER KANGRA)
O/C, 299 RMPL (GREF), Sangau

(S. RAMMAWIA)
Revenue Officer
Lai Autonomous District Council
Sangau Division : Sangau

(E.C. DARDUNA)
Sub-Divisional Officer (C)
Sangau Sub-Division : Sangau

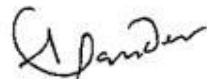
JOINT VERIFICATION REPORT FOR THE CONSTRUCTION OF ROAD (TBSPS) PANGKHUA TO SAISIH																
Sl. No.	Name of Claimant	Father Name	LSC. No. & Date	Type of Building / Land	Size/Area in Sqmtrs.			Rates	Amount		Type of Plants	Quantity	Rates	Amount		Remarks
					L	B	Total		Rs.	P				Rs.	P	
1	2	3	4	5	6			7	8		9	10	11	12		13
24	Siamliana	Hremanga	19/90 of 19.9.90	Mizo	10	6	60	3,000	180,000	00				180,000	00	
				Lower	10	12	120	60.	7,200	00				7,200	00	
											Mango	5	2,000	10,000	00	
											Zammir	5	3,500	17,500	00	
														Total	214,700	00
25	Anganwadi			Mizo	5	6	30	3,600	108,000	00				108,000	00	
														Total	108,000	00
26	Hmunsanga	Manghrina	5/95 of 3.7.95	Mizo	10	8	80	3,600	288,000	00				288,000	00	
				Land	10	12	120	60	7,200	00				7,200	00	
														Total	295,200	00
27	Sazingi	Sanghmuna	41/01 of 31 .8.01	Mizo	8	7	56	3,600	201,600	00				201,600	00	
				Land	10	7	70	60	4,200	00				4,200	00	
				Memorial Stone								1	2,000	2,000	00	
											Zammir	9	3,500	31,500	00	
														Total	239,300	00
28	Thainawni	Zalinga	48/01 of 18 .4. 01	Mizo	11	6	66	3,600	237,600	00				237,600	00	
				Land	15	10	150	60	9,000	00				9,000	00	
														Total	246,600	00
29.	Lalchhanhima	Hranghelha	5/04 of 3. 7. 04	Mizo	5	8	40	3,000	120,000	00				120,000	00	
				Land	18	10	180	60	10,800	00				10,800	00	
											Mango	10	500	5,000	00	
														Total	135,800	00
														Sub-Total	1,239,600	00

(SUBHASH CHANDER KANGRA)
O/C, 299 RMPL (GREF), Sangau

(S. RAMMAWIA)
Revenue Officer
Lai Autonomous District Council
Sangau Division : Sangau

(E.C. DARDUNA)
Sub-Divisional Officer (C)
Sangau Sub-Division : Sangau

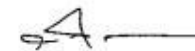
JOINT VERIFICATION REPORT FOR THE CONSTRUCTION OF ROAD (TBSPS) PANGKHUA TO SAISIH																
Sl. No.	Name of Claimant	Father's Name	LSC. No. & Date	Type of Building / Land	Size/Area in Sqmtrs.			Rates	Amount		Type of Plants	Quantity	Rates	Amount		Remarks
					L	B	Total		Rs.	P				Rs.	P	
1	2	3	4	5	6			7	8		9	10	11	12		13
30	Lalngbaka	Ramkara	18/04 of 18. .8.04	Mizo	12	6	72	3,600	259,200	00				259,200	00	
				Lower	7	3	21	3,000	63,000	00				63,000	00	
				Land	18	24	432	.60	25,920	00				25,920	00	
											Orange	10	500	5,000	00	
											Mango	15	300	4,500	00	
											Total		357,620	00		
31	Biakhmingthanga	Phunkama	26/08 of 26.11.08	Mizo	10	5	50	3,600	180,000	00				180,000	00	
				Land	17	24	408	60	24,480	00				24,480	00	
											Mango	10	300	3,000	00	
											Banana	50	100	5,000	00	
											Total		212,480	00		
32	Darmanga	Khenlinga	25/08 of 2.11.08	Mizo	12	6	72	3,600	259,200	00				259,200	00	
				Lower	7	4	28	3,000	84,000	00				84,000	00	
				Land	18	24	432	60	25,920	00				25,920	00	
											Zammir	8	500	4,000	00	
											Mango	5	300	1,500	00	
											Orange	5	500	2,500	00	
											Total		377,120	00		
33	Hlimthanga	Sangchhawn	2/07 of 26: 3. 07	Mizo	8	6	48	3,600	172,800	00				172,800	00	
				Lower	6	4	24	3,000	72,000	00				72,000	00	
				Land	24	20	480	60	28,800	00				28,800	00	
											Total		273,600	00		
							2067				Sub-Total		1,220,820	00		



(SUBHASH CHANDER KANGRA)
O/C, 299 RMPL (GREF), Sangau



(S. RAMMAWIA)
Revenue Officer
Lai Autonomous District Council
Sangau Division : Sangau



(E.C. DARDUNA)
Sub-Divisional Officer (C)
Sangau Sub-Division : Sangau

JOINT VERIFICATION REPORT FOR THE CONSTRUCTION OF ROAD (TBSPS) PANGKHUA TO SAISIH																
Sl. No.	Name of Claimant	Father's Name	LSC. No. & Date	Type of Building / Land	Size/Area in Sqmtrs.			Rates	Amount		Type of Plants	Quantity	Rates	Amount		Remarks
					L	B	Total		Rs.	P				Rs.	P	
1	2	3	4	5	6			7	8		9	10	11	12		13
34	Lalnunawia	Chungnawla	5/09 of 11.2.09	Mizo	8	5	40	3,600	144,000	00				144,000	00	
				Land	30	20	600	60	36,000	00				36,000	00	
											Banana	150	100	15,000	00	
											Limbu	20	200	4,000	00	
											Mango	8	300	2,400	00	
											Zammir	15	500	7,500	00	
											Total			208,900	00	
35	Lengvunga	Chungnawla	3/09 of 11.2.09	Mizo	8	7	56	3,600	201,600.	00				201,600	00	
				Lower	6	5	30	3,000	90,000	00				90,000	00	
				Land	24	24	576	60	34,560	00				34,560	00	
											Zammir	60	500	30,000	00	
											Limbu	40	200	8,000	00	
											Mango	50	300	15,000	00	
											Total			379,160	00	
36	Biakhnuna	Khuanglinga	11/90 of 12.4. 90	Mizo	10	6	60	3,600	216,000	00				216,000	00	
				Lower	8	4	32	3,000	96,000	00				96,000	00	
				Land	18	24	432	60	25,920	00				25,920	00	
											Zammir	15	500	7,500	00	
											Mango	30	300	9,000	00	
											Orange	15	500	7,500	00	
											Banana	15	100	1,500	00	
											Total			363,420	00	
					Sub-Total		1826				Sub-Total			951,480	00	

(SUBHASH CHANDER KANGRA)
O/C, 299 RMPL (GREF), Sangau

(S. RAMMAWIA)
Revenue Officer
Lai Autonomous District Council
Sangau Division : Sangau

(E.C. DARDUNA)
Sub-Divisional Officer (C)
Sangau Sub-Division : Sangau

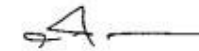
JOINT VERIFICATION REPORT FOR THE CONSTRUCTION OF ROAD (TBSPS) PANGKHUA TO SAISIH																
Sl. No.	Name of Claimant	Father's Name	LSC. No. & Date	Type of Building / Land	Size/Area in Sqmtrs.			Rates	Amount		Type of Plants	Quantity	Rates	Amount		Remarks
					L	B	Total		Rs.	P				Rs.	P	
1	2	3	4	5	6			7	8		9	10	11	12		13
37	Thlakiaua	Hrangkama	12/91 of 10. 5.91	Mizo	11	8	88	3,600	316,800	00				316,800	00	
				Land	18	24	432	60	25,920	00				25,920	00	
											Zammir	15	500	7,500	00	
											Mango	30	300	9,000	00	
											Orange	15	500	7,500	00	
											Banana	15	100	1,500	00	
											Total			368,220	00	
38	Siangbika	Hrangkama	16/92 of 10.4.92	Mizo	9	6	54	3,000	162,000.	00				162,000	00	
				Land	18	20	360	60	21,600	00				21,600	00	
											Total			183,600	00	
39	K. Lahluna	Chhumbila	14/91 of 3. .2. 91	Mizo	9	6	54	3,600	194,400	00				194,400	00	
				Land	10	16	160	60	9,600	00				9,600	00	
											Total			204,000	00	
40	Mangsuia	Zamnwla	7/07 of 3. 9. 07	Mizo	8	6	48	3,000	144,000	00				144,000	00	
				Land	24	18	432	60	25,920	00				25,920	00	
											Total			169,920	00	
41	Chhawnvunga	Khamthanga	21/08 of 4. 8. 08	Mizo	8	4	32	3,000	96,000	00				96,000	00	
				Land	18	20	360	60	21,600	00				21,600	00	
											Total			117,600	00	
42	Lalnunthlenga	Ramkara	15/02 of 4.5.02	Mizo	9	6	54	3,000	162,000	00				162,000	00	
				Land	18	20	360	60	21,600	00				21,600	00	
											Total			183,600	00	
											Sub-Total			1,226,940	00	
							2434				Sub-Total			1,226,940	00	



(SUBHASH CHANDER KANGRA)
O/C, 299 RMPL (GREF), Sangau



(S. RAMMAWIA)
Revenue Officer
Lai Autonomous District Council
Sangau Division : Sangau



(E.C. DARDUNA)
Sub-Divisional Officer (C)
Sangau Sub-Division : Sangau

JOINT VERIFICATION REPORT FOR THE CONSTRUCTION OF ROAD (TBSPS) PANGKHUA TO SAISIH																
Sl. No.	Name of Claimant	Father's Name	LSC. No. & Date	Type of Building / Land	Size/Area in Sqmtrs.			Rates	Amount		Type of Plants	Quantity	Rates	Amount		Remarks
					L	B	Total		Rs.	P				Rs.	P	
1	2	3	4	5	6			7	8		9	10	11	12		13
43	Kapthanga	Lengkara	10/07 of 8.5.02	Mizo	7	8	56	3,600	201,600	00				201,600	00	
				Land	18	20	360	60	21,600	00				21,600	00	
													Total	223,200	00	
44	Khenhrata	Kapbila	10/96 of 2.5.96	Mizo	9	6	54	3,600	194,400	00				194,400	00	
				Mizo	8	6	48	3,600	172,800	00				172,800	00	
											Mango	10	3,500	35,000	00	
													Total	402,200	00	
45	Tumtlunga	Lenghaia	12/97 of 7.9.97	Mizo	12	10	120	3,600	432,000	00				432,000	00	
				Land	18	30	540	60	32,400	00				32,400	00	
											Zawngtah	2	1,000	2,000	00	
											Orange	5	3,500	17,500	00	
													Total	483,900	00	
46	Duhtumi	Kharlinga	9/05 of 2.5.05	Mizo	8	6	48	3,600	172,800	00				172,800	00	
											Orange	4	3,500	14,000	00	
													Total	186,800	00	
47	Lalhlmpuii	Khuaiduna	7/03 of 2.7.03	Land.	30	18	540	60	32,400	00				32,400	00	
													Total	32,400	00	
	Lalhlmpuii	Khuaiduna	15/02 of 3.8.02	Land	30	18	540	60	32,400	00				32,400	00	
													Total	32,400	00	
					Sub-Total		2306						Sub-Total	1,360,900	00	

(SUBHASH CHANDER KANGRA)
O/C, 299 RMPL (GREF), Sangau


(S. RAMMAIA)
Revenue Officer
Lai Autonomous District Council
Sangau Division : Sangau

(E.C. DARDUNA)
Sub-Divisional Officer (C)
Sangau Sub-Division : Sangau

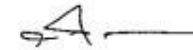
JOINT VERIFICATION REPORT FOR THE CONSTRUCTION OF ROAD (TBSPS) PANGKHUA TO SAISIH											
Sl. No.	Name of Claimant	Father's Name	LSC. No. & Date	Land area in Sqmtrs	Destroyed area in Sqmtrs.	Type of destroyed plants	Quantity	Rates	Amount		Remarks
									Rs.	P	
1	2	3	4	5	6	7	8	9	10		11
56	Thatnawla	Niera	4/02 of 22.7.02	10000	3500			35	122,500	00	
								Total	122,500	00	
57	Buankama	Hranghelha	6/09 of 3.7.09	50000	4000			35	140,000	00	
						Kuva	5	1500	7,500	00	
						Zawngtah	9	1000	9,000	00	
								Total	156,500	00	
58	Lalfakzuala	Rosanga	8/12 of 15.1.12	30000	3000			35	105,000	00	
						Zawngtah	20	150	3,000	00	
						Sawhthing		5000	5,000	00	
								Total	113,000	00	
59	Rosanga	Mangkiana	9/12 of 1-5.1.12	35000	4500			35	157,500	00	
								Total	157,500	00	
60	Kawlthanga	Bualthiaua	7/12 of 15.1.12	20000	3000			35	105,000	00	
						Fishery Pond	1	50000	50,000		
						Mango	10	300	3,000	00	
						Zammir	15	500	7,500	00	
								Total	165,500	00	
			Sub-Total	145000	18000			Sub-Total	715,000	00	



(SUBHASH CHANDER KANGRA)
O/C, 299 RMPL (GREF), Sangau




(S. RAMMAWIA)
Revenue Officer
Lai Autonomous District Council
Sangau Division : Sangau




(E.C. DARDUNA)
Sub-Divisional Officer (C)
Sangau Sub-Division : Sangau

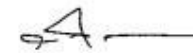
JOINT VERIFICATION REPORT FOR THE CONSTRUCTION OF ROAD (TBSPS) PANGKHUA TO SAISIH										
Sl. No.	Name of Claimant	Father's Name	LSC. No. & Date	Land area in Sqmtrs	Destroyed area in Sqmtrs.	Type of destroyed plants	Quantity	Rates	Amount	Remarks
1	2	3	4	5	6	7	8	9	10	11
61	B. Zahupa	Ralthanga	12/12 of 31.7.12	20000	900			35	31,500	00
						Fishery Pond		50000	50,000	00
							Total		81,500	00
62	Lalawia	Huatkharra	4/97 of 6.2.97	20000	3600			35	126,000	00
							Total		126,000	00
63	Kapmawia	Hmunghaka	12/07 of 8.6.07	10000	500			35	17,500	00
						Fishery Pond.	1	50000	50,000	00
							Total		67,500	00
64	Buanuka	Chhanlinga	2/10 of 24.3.10	30000	3600			35	126,000	00
							Total		126,000	00
65	S. Lahmangaihkima	S. Kilvunga	4/08 of 10.8.08	50000	7500			35	262,500	00
						Zammir	25	3500	87,500	00
						Phulrua	40	25	1,000	00
						Banana	105	500	52,500	00
							Total		403,500	00
66	Chaihbila	Tawkduna	38/08 of 11.8.08	10000	2350			35	82,250	00
							Total		82,250	00
67	Lalpiangthanga	Liangvunga	37/08 of 11.8.08	20000	2350			35	82,250	00
							Total		82,250	00
			Sub-Total	160000	20800		Sub-Total		969,000	00



(SUBHASH CHANDER KANGRA)
O/C, 299 RMPL (GREF), Sangau



(S. RAMMAWIA)
Revenue Officer
Lai Autonomous District Council
Sangau Division : Sangau



(E.C. DARDUNA)
Sub-Divisional Officer (C)
Sangau Sub-Division : Sangau

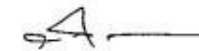
JOINT VERIFICATION REPORT FOR THE CONSTRUCTION OF ROAD (TBSPS) PANGKHUA TO SAISIH											
Sl. No.	Name of Claimant	Father's Name	LSC. No. & Date	Land area in Sqmtrs	Destroyed area in Sqmtrs.	Type of destroyed plants	Quantity	Rates	Amount		Remarks
1	2	3	4	5	6	7	8	9	10		11
68	Zahnemi	Rokima	39/08 of 11.8.08	30000	3000			35	105,000	00	
								Total	105,000	00	
69	Tuanchungnunga	Saduaia	10/12 of 15.1.12	20000	2350			35	82,250	00	
						Orange	50	500	25,000	00	
						Zawngtah	10	150	1,500	00	
								Total	108,750	00	
70	Thianghlima	Hrangduna	26/08 of 1.9.08	20000	2350			35	82,250	00	
								Total	82,250	00	
71	Lalhmunsanga	F. Rohnuna	8/04 of 2.7.04	50000	6000			35	210,000	00	
						Zammir	50	3500	175,000		
						Orange	35	3500	122,500	00	
								Total	507,500	00	
72	Hrangvunga	Thangvunga	20/12 of 11.11.12	10000	2350			35	82,250	00	
								Total	82,250	00	
73	Ngunhlunthanga	Zaawia	1/02 of 18.7.02	20000	3000			35	105,000	00	
								Total	105,000	00	
74	Phirchunga	Semlinga	5/94 of 6.6.94	10000	3000			35	105,000	00	
								Total	105,000	00	
			Sub-Total	160000	22050			Sub-Total	1,095,750	00	



(SUBHASH CHANDER KANGRA)
O/C, 299 RMPL (GREF), Sangau



(S. RAMMAWIA)
Revenue Officer
Lai Autonomous District Council
Sangau Division : Sangau



(E.C. DARDUNA)
Sub-Divisional Officer (C)
Sangau Sub-Division : Sangau

JOINT VERIFICATION REPORT FOR THE CONSTRUCTION OF ROAD (TBSPS) PANGKHUA TO SAISIH										
Sl. No.	Name of Claimant	Father's Name	LSC. No. & Date	Land area in Sqmtrs	Destroyed area in Sqmtrs.	Type of destroyed plants	Quantity	Rates	Amount	Remarks
1	2	3	4	5	6	7	8	9	10	11
75	Hrangpenga	Chhanhreluaia	56/09 of 3.3.09	30000	1000			35	35,000	00
								Total	35,000	00
76	Hrangchhuana	Hrangchungga	35/08 of 8.8.08	20000	2350			35	82,250	00
								Total	82,250	00
77	Thainawni	Zalinga	12/07 of 14.7.07	10000	1000			35	35,000	00
								Total	35,000	00
78	Lalrinfela	Tumtlunga	10/07 of 26.3.07	10000	1500			35	52,500	00
								Total	52,500	00
79	Kapchina	Sahnawka	39/01 of 3.7.01	10000	1000			35	35,000	00
								Total	35,000	00
80	Lianchia	Hmunghaka		10000	2350			35	82,250	00
								Total	82,250	00
81	Remthluaichhini	Neihchungga	39/05 of 16.3.05	20000	4000			35	140,000	00
						Zammir	35	3500	122,500	00
						Orange	13	3500	45,500	00
								Total	308,000	00
82	S. Kilvunga	Ngunawra	11/97 of 16.9.97	30000		80 mm Pipe	270	3000	810,000	00
						Fishery Pond	7	50,000	350,000	00
								Total	1,160,000	00
			Sub-Total	140000	13200			Sub-Total	1,790,000	00

(SUBHASH CHANDER KANGRA)
O/C, 299 RMPL (GREF), Sangau


(S. RAMAWIA)
Revenue Officer
Lai Autonomous District Council
Sangau Division : Sangau

(E.C. DARDUNA)
Sub-Divisional Officer (C)
Sangau Sub-Division : Sangau

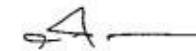
JOINT VERIFICATION REPORT FOR THE CONSTRUCTION OF ROAD (TBSPS) PANGKHUA TO SAISIH										
Sl. No.	Name of Claimant	Father's Name	LSC. No. & Date	Land area in Sqmtrs	Destroyed area in Sqmtrs.	Type of destroyed plants	Quantity	Rates	Amount	Remarks
1	2	3	4	5	6	7	8	9	10	11
83	Lalhmunmawia	Tialkhuaia	158/76 of 16.12.76	20000	2350			35	82,250	00
								Total	82,250	00
84	Thanchhuma	Pahmuha	10/01 of 9.8.01	15000	1000			35	35,000	00
								Total	35,000	00
85	Lalramnuna	Hmunhmunga	20/02 of 28.7.02	20000	3600			35	126,000	00
								Total	126,000	00
86	Nochuta	Niduma	14/86 of 21.1.86	20000	2700			35	94,500	00
								Total	94,500	00
87.	Chiawia	Hmunhmunga	127/85 of 11.12.85	35000	1800			35	63,000	00
						Fishery Pond	1	50000	50,000	00
						Banana	100	500	50,000	00
								Total	163,000	00
88	Lalchunga	Kiaulinga	26/02 of 11.6.02	20000	1000			35	35,000	00
						Zammir	2	3500	7,000	00
						Banana	50	500	25,000	00
								Total	67,000	00
89	Thangkunga	Lianvunga		20000	1000			35	35,000	00
								Total	35,000	00
			Sub-Total	150000	13450			Sub-Total	602,750	00



(SUBHASH CHANDER KANGRA)
O/C, 299 RMPL (GREF), Sangau



(S. RAMMAWIA)
Revenue Officer
Lai Autonomous District Council
Sangau Division : Sangau



(E.C. DARDUNA)
Sub-Divisional Officer (C)
Sangau Sub-Division : Sangau

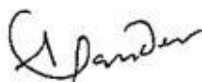
JOINT VERIFICATION REPORT FOR THE CONSTRUCTION OF ROAD (TBSPS) PANGKHUA TO SAISIH										
Sl. No.	Name of Claimant	Father's Name	LSC. No. & Date	Land area in Sqmtrs	Destroyed area in Sqmtrs.	Type of destroyed plants	Quantity	Rates	Amount	Remarks
1	2	3	4	5	6	7	8	9	10	11
90	Thlunglana	Thanghmunga		20000	1000			35	35,000	00
								Total	35,000	00
91	Phirduna	Kapera	3/05 of 2.8.05	10000	1000			35	35,000	00
								Total	35,000	00
92	Lalramnuna	Hmunghaka	14/90 of 15.1.90	20000	1800			35	63,000	00
						Orange	10	3500	35,000	00
								Total	98,000	00
93	K.L.Ramuka	Chhanhrea	2/11 of 25.1.11	20000	1000			35	35,000	00
						Irrigation 200 Mtrs	150	30000	30,000	00
						Banana	100	500	50,000	00
								Total	115,000	00
94	Lalrinchunga	Hrechina	39/12 of 28.8.12	20000	1800			35	63,000	00
								Total	63,000	00
95	Kilchema	Tiriaka	125/85 of 13.12.12	20000	1800			35	63,000	00
								Total	63,000	00
96	Hmingthansanga	Lianthanga	19/02 of 27.7.02	15000	1800			35		
								Total	63,000	00
			Sub-Total	125000	10200			Sub-Total	472,000	00

(SUBHASH CHANDER KANGRA)
O/C, 299 RMPL (GREF), Sangau


(S. RAMMAWIA)
Revenue Officer
Lai Autonomous District Council
Sangau Division : Sangau

(E.C. DARDUNA)
Sub-Divisional Officer (C)
Sangau Sub-Division : Sangau

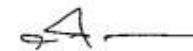
JOINT VERIFICATION REPORT FOR THE CONSTRUCTION OF ROAD (TBSPS) PANGKHUA TO SAISIH										
Sl. No.	Name of Claimant	Father's Name	LSC. No. & Date	Land area in Sqmtrs	Destroyed area in Sqmtrs.	Type of destroyed plants	Quantity	Rates	Amount	Remarks
1	2	3	4	5	6	7	8	9	10	11
97	Chilinga	Rualhaia	6/90 of 27.3.90	10000	1500			35	52,500	00
						Mango	10	2000	20,000	00
						Zammir	15	3500	52,500	00
						Banana	50	500	25,000	00
							Total		150,000	00
98	Chilinga	Rualhaia	84/08 of 6.11.08	20000	2350			35	82,250	00
						Mautak	500	10	5,000	00
						Zammir	5	3500	17,500	00
						Orange	10	3500	35,000	00
							Total		139,750	00
99	Hmetsungi	Chhumvunga	4/94 of 6.6.94	20000	3100			35	108,500	00
						Mango	46	2000	92,000	00
						Zammir	30	3500	105,000	00
						Zawngtah	50	1000	50,000	00
						Orange	22	3500	77,000	00
							Total		432,500	00
100	V. Khawhling	Lalthanthuama	3/09 of 14.1.09	5000	1000			35	35,000	00
							Total		35,000	00
101	Lalmuana	Chanawla	12/07 of 24.09.07	20000	1800			35	63,000	00
							Total		63,000	00
			Sub-Total	75000	9750		Sub-Total		820,250	00



(SUBHASH CHANDER KANGRA)
O/C, 299 RMPL (GREF), Sangau



(S. RAMMAUIA)
Revenue Officer
Lai Autonomous District Council
Sangau Division : Sangau



(E.C. DARDUNA)
Sub-Divisional Officer (C)
Sangau Sub-Division : Sangau

JOINT VERIFICATION REPORT FOR THE CONSTRUCTION OF ROAD (TBSPS) PANGKHUA TO SAISIH											
Sl. No.	Name of Claimant	Father's Name	LSC. No. & Date	Land area in Sqmtrs	Destroyed area in Sqmtrs.	Type of destroyed plants	Quantity	Rates	Amount		Remarks
1	2	3	4	5	6	7	8	9	10		11
102	Thianghlima	Hrangduna	23/08 of 18.2.08	20000	1500			35	52,500	00	
						Kuva	2	1500	3,000	00	
						Fishery Pond	1	50000	50,000	00	
							Total		105,500	00	
103	Rosangliani	Tialchungnunga	35/05 of 16.3.05	35000	5800			35	203,000	0	
						Zammir	7	3500	24,500	00	
						Orange	35	3500	122,500	00	
							Total		350,000	00	
104	Lalthazuala	Dothanga	9/07 of 26.3.07	35000	3750			35	131,250	00	
						Mango	30	300	9,000	00	
						Orange	15	500	7,500	00	
							Total		147,750	00	
105	Ngurhmingliana	Biakchunga	5/13 of 29.1.13	15000	1850			35	64,750	00	
							Total		64,750	00	
106	Tialchungnunga	V. Lalbika	16/05 of 3.7.05	30000	3500			35	122,500	00	
						Sermam	40	3500	140,000	00	
						Zammir	40	3500	140,000	00	
							Total		402,500	00	
107	Lalrinsanga	Lianthuana	39/08 of 6.10.08	30000	6400			35	224,000	00	
						Pine Apple	300	25	7,500	00	
							Total		231,500	00	
				Sub-Total	165000						
					22800						
							Sub-Total		1,302,000	00	

(SUBHASH CHANDER KANGRA)
O/C, 299 RMPL (GREF), Sangau

(S. RAMMAWIA)
Revenue Officer
Lai Autonomous District Council
Sangau Division : Sangau

(E.C. DARDUNA)
Sub-Divisional Officer (C)
Sangau Sub-Division : Sangau

JOINT VERIFICATION REPORT FOR THE CONSTRUCTION OF ROAD (TBSPTS) PANGKHUA TO SAISIH										
Sl. No.	Name of Claimant	Father's Name	LSC. No. & Date	Land area in Sqmtrs	Destroyed area in Sqmtrs.	Type of destroyed plants	Quantity	Rates	Amount	Remarks
1	2	3	4	5	6	7	8	9	10	11
108	Lahluna	Lalpianga	2/08 of 19.3.08	55000	20000	Land (Camp)		35	700,000	00
						Intake	1	3500	3,500	00
						WRC Terrace	6	3500	21,000	00
						35 mm Pipe	20	1000	20,000	00
						Fishery Pond	4	50000	200,000	00
					3780	Land		35	132,300	00
						Total			1,076,800	00
109	K. Zahea	Chhiuluaia	1/07 of 15.1.07	35000	4000			35	140,000	00
									Total	140,000
										00
110	H. Thanliana	Zahnuna	22/05 of 11.8.05	20000	4800			35	168,000	00
						Zammir			200,000	00
									Total	368,000
										00
111	Sanghmuna	Tialhnuna	28/08 of 10.8.08	10000	2350			35	82,250	00
									Total	82,250
										00
112	Kapchunga	Hmetkama	3/12 of 26.6.12	20000	1000			35	35,000	00
									Total	35,000
										00
113	Thlakiaua	Hrangkama	2/05 of 8.2.05	30000	1000			35	35,000	00
						Zawngtah	10	150	1,500	00
						Orange	20	500	10,000	00
									Total	46,500
									Sub-Total	1,748,550
										00
				Sub-Total	140000					
					36930					
									Sub-Total	1,748,550
										00

(SUBHASH CHANDER KANGRA)
O/C, 299 RMPL (GREF), Sangau

(S. RAMMAWIA)
Revenue Officer
Lai Autonomous District Council
Sangau Division : Sangau

(E.C. DARDUNA)
Sub-Divisional Officer (C)
Sangau Sub-Division : Sangau

JOINT VERIFICATION REPORT FOR THE CONSTRUCTION OF ROAD (TBSPS) PANGKHUA TO SAISIH											
Sl. No.	Name of Claimant	Father's Name	LSC. No. & Date	Land area in Sqmtrs	Destroyed area in Sqmtrs.	Type of destroyed plants	Quantity	Rates	Amount		Remarks
1	2	3	4	5	6	7	8	9	10		11
114	Thanbika	Hrangkama	57/09 of 3.3.09	10000	2000			35	70,000	00	
						Zawngtah	30	150	4,500	00	
						Orange	20	500	10,000	00	
						Total			84,500	00	
115	Semlinga	Niera	23/07 of 27.1.07	20000	2350			35	82,250	00	
						35 mm Pipe	20	1000	20,000		
						Total			102,250	00	
116	Siamkima	Chhiahduna	11/02 of 30.7.02	30000	3000			35	105,000	00	
						Total			105,000	00	
117	Rothuama	Hrangchungga	10/10 of 3.6.10	20000	1800			35	63,000	00	
						Total			63,000	00	
118	Lalchhana	Hrangchungga	59/09 of 3.3.09	30000	1800			35	63,000	00	
						Total			63,000	00	
119	Lalchhana	Hrangchungga	9/10 of 3.6.10	20000	1800			35	63,000	00	
						Orange	50	3500	175,000	00	
						Mango	70	2000	140,000	00	
						Zammir	65	3500	227,500	00	
						Total			605,500	00	
120	Hnawkvunga	Tiriaka	3/12 of 4.11.12	20000	3000			35	105,000	00	
						Total			105,000	00	
				Sub-Total	150000				Sub-Total	1,128,250	00

(SUBHASH CHANDER KANGRA)
O/C, 299 RMPL (GREF), Sangau

(S. RAMMAWIA)
Revenue Officer
Lai Autonomous District Council
Sangau Division : Sangau

(E.C. DARDUNA)
Sub-Divisional Officer (C)
Sangau Sub-Division : Sangau

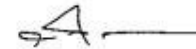
JOINT VERIFICATION REPORT FOR THE CONSTRUCTION OF ROAD (TBSPS) PANGKHUA TO SAISIH											
Sl. No.	Name of Claimant	Father's Name	LSC. No. & Date	Land area in Sgmtrs	Destroyed area in Sgmtrs.	Type of destroyed plants	Quantity	Rates	Amount		Remarks
1	2	3	4	5	6	7	8	9	10		11
121	Duhbika	Ngunawra	6/05 of 20.2.05	30000	1000			35	35,000	00	
									Total	35,000	00
122	Laltlanmawia	Taichina	6/10 of 3.6.10	20000	2300			35	80,500	00	
									Total	80,500	00
123	Taichina	Pasawnga	5/12 of 15.1.12	20000	2300			35	80,500	00	
									Total	80,500	00
124	Laltluangpuii	Tluanga	5/13 of 15.1.13	35000	2600			35	91,000	00	
									Total	91,000	00
125	Zungbawia	Tialkhuaia	21/08 of 18.2.08	20000	1500			35	52,500	00	
						Banana	20	500	10,000	00	
						Zawngtah	20	150	3,000	00	
									Total	65,500	00
126	Zateithanga	Chungnawla	2/05 of 2.5.05	576	576			35	20,160	00	
						Fishery Pond	1	50000	50,000	00	
						Banana	20	500	10,000	00	
						Mango	10	300	3,000	00	
						Intake	1	3500	3,500	00	
						35 mm Pipe	10	1000	10,000	00	
									Total	96,660	00
				Sub-Total	125576				Sub-Total	449,160	00



(SUBHASH CHANDER KANGRA)
O/C, 299 RMPL (GREF), Sangau



(S. RAMMAWIA)
Revenue Officer
Lai Autonomous District Council
Sangau Division : Sangau



(E.C. DARDUNA)
Sub-Divisional Officer (C)
Sangau Sub-Division : Sangau

JOINT VERIFICATION REPORT FOR THE CONSTRUCTION OF ROAD (TBSPS) PANGKHUA TO SAISIH										
Sl. No.	Name of Claimant	Father's Name	LSC. No. & Date	Land area in Sqmtrs	Destroyed area in Sqmtrs.	Type of destroyed plants	Quantity	Rates	Amount	Remarks
1	2	3	4	5	6	7	8	9	10	11
127	F. Rohmunga	Mangkiana	13/12 of 31.8.12	16150	2550			35	89,250	00
						Orange	200	500	100,000	00
								Total	189,250	00
128	Thangtluna	Hmekiaua	10/12 of 30.7.12	30000	3600			35	126,000	00
						Banana	100	500	50,000	00
						Mango	20	2000	40,000	00
						Zammir	30	500	15,000	00
								Total	231,000	00
129	Siamkima	Chhiahduna	6/12 of 5.7.12	20000	3600			35	126,000	00
						Pine Apple	350	25	8,750	00
						Bamboo	200	10	2,000	00
						Zawngtah	90	150	13,500	00
						Orange	32	3500	112,000	00
						Limbu	100	200	20,000	00
						Banana	35	500	17,500	00
						Mango	30	2000	60,000	00
								Total	359,750	00
130	Sanghmuna	Tialhnuna	4/05 of 2.8.05	20000	3600			35	126,000	00
						Banana	300	500	150,000	00
						Pine Apple	100	25	2,500	00
						Zawngtah	120	150	18,000	00
								Total	296,500	00
				Sub-Total	507312			Sub-Total	1,076,500	00

(SUBHASH CHANDER KANGRA)
O/C, 299 RMPL (GREF), Sangau


(S. RAMMAWIA)
Revenue Officer
Lai Autonomous District Council
Sangau Division : Sangau

(E.C. DARDUNA)
Sub-Divisional Officer (C)
Sangau Sub-Division : Sangau


JOINT VERIFICATION REPORT FOR THE CONSTRUCTION OF ROAD (TBSPS) PANGKHUA TO SAISIH											
Sl. No.	Name of Claimant	Father's Name	LSC. No. & Date	Land area in Sqmtrs	Destroyed area in Sqmtrs.	Type of destroyed plants	Quantity	Rates	Amount		Remarks
1	2	3	4	5	6	7	8	9	10		11
131	Lalrammawia	Chanawla	15/07 of 24.8.07	35000	3600			35	126,000	00	
						Orange	100	500	50,000	00	
						Sugarcane	500	20	10,000	00	
							Total		186,000	00	
132	Chithluaii	Pakawai	22/08 of 18.02.08	20000	1800			35	63,000	00	
							Total		63,000	00	
133	Khenkunga	Mangvuana	32/08 of 19.5.08	10000	1800			35	63,000	00	
							Total		63,000	00	
134	Sangdawngi	Phirduna	52/02 of 8.8.02	10000	1800			35	63,000	00	
						Mango	20	300	6,000	00	
						Banana	10	500	5,000	00	
						Orange	100	500	50,000	00	
							Total		124,000	00	
135	J.K. Zawma	J.K. Manga	35/12 of 28.8.12	10000	1500			35	52,500	00	
							Total		52,500	00	
136	Rampana	Niera	11/07 of 24.9.07	20000	1500			35	52,500	00	
							Total		52,500	00	
			Sub-Total	105000	12000		Sub-Total		541,000	00	



(SUBHASH CHANDER KANGRA)
O/C, 299 RMPL (GREF), Sangau



(S. RAMMAWIA)
Revenue Officer
Lai Autonomous District Council
Sangau Division : Sangau



(E.C. DARDUNA)
Sub-Divisional Officer (C)
Sangau Sub-Division : Sangau

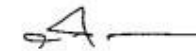
JOINT VERIFICATION REPORT FOR THE CONSTRUCTION OF ROAD (TBSPS) PANGKHUA TO SAISIH										
Sl. No.	Name of Claimant	Father's Name	LSC. No. & Date	Land area in Sqmtrs	Destroyed area in Sqmtrs.	Type of destroyed plants	Quantity	Rates	Amount	Remarks
1	2	3	4	5	6	7	8	9	10	11
137	Zamlinga		46/85 of 18.3.85	20000	1800			35	63,000	00
									Total	63,000 00
138	Rengpuii	Biaksanga	38/05 of 18.3.05	20000	4800			35	168,000	00
						Sugarcane	18	3500	63,000	00
						Zammir	25	3500	87,500	00
									Total	318,500 00
139	Lalrawna	Notlinga	89/04 of 19.1.04.	35000	2700			35	94,500	00
						Banana	50	500	25,000	00
						Pine Apple	50	25	1,250	00
									Total	120,750 00
135	Thathrina	Ralhrea	7/07 of 26.3.07	20000	1000			35	35,000	00
									Total	35,000 00
141	Zahliri	Chhumvunga	37/07 of 16.3.07	20000	4800			35	168,000	00
						Sermam	20	3500	70,000	00
									Total	238,000 00
142	Mangkiana	Rualkama	7/00 of 7.3.00	20000	2350			35	82,250	00
									Total	82,250 00
143	Rokima	Mangkiana	6/13 of 15.1.13	20000	2350			35	82,250	00
									Total	82,250 00
			Sub-Total	155000	19800				Sub-Total	939,750 00



(SUBHASH CHANDER KANGRA)
O/C, 299 RMPL (GREF), Sangau




(S. RAMMAWIA)
Revenue Officer
Lai Autonomous District Council
Sangau Division : Sangau



(E.C. DARDUNA)
Sub-Divisional Officer (C)
Sangau Sub-Division : Sangau

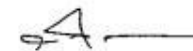
JOINT VERIFICATION REPORT FOR THE CONSTRUCTION OF ROAD (TBSPS) PANGKHUA TO SAISIH											
Sl. No.	Name of Claimant	Father's Name	LSC. No. & Date	Land area in Sqmtrs	Destroyed area in Sqmtrs.	Type of destroyed plants	Quantity	Rates	Amount		Remarks
1	2	3	4	5	6	7	8	9	10		11
144	Lalchhanhima	Hranghelha	4/2k of 17.4.2k	10000	1500			35	52,500	00	
						Orange	50	500	25,000	00	
							Total		77,500	00	
145	Neihtinliana	Lianvunga	38/92 of 24.11.92	20000	1800			35	63,000	00	
							Total		63,000	00	
146	Hrangduna	Hniarhmunga	30/97 of 26.5.97	30000	1000			35	35,000	00	
							Total		35,000	00	
147	Khenkunga	Mangvuana	2/03 of 14.1.03	20000	1000			35	35,000	00	
							Total		35,000	00	
148	V. Lalbika	Chhanlinga	86/90 of 9.10.90	10000	4800			35	168,000	00	
						Sermam	15	3500	52,500	00	
							Total		220,500	00	
149	T. Lalramliana	Hrechina	22/06 of 20.11.06	10000	1800			35	63,000	00	
							Total		63,000	00	
150	Zaawia	Tawkdima	24/87 of 5.7.87	20000	2700			35	94,500	00	
						Zawngtah	20	150	3,000	00	
						Banana	100	300	30,000	00	
						Bamboo	50	10	500	00	
						Pine apple	100	25	2,500	00	
							Total		130,500	00	
			Sub-Total	120000	14600		Sub-Total		624,500	00	



(SUBHASH CHANDER KANGRA)
O/C, 299 RMPL (GREF), Sangau



(S. RAMMAWIA)
Revenue Officer
Lai Autonomous District Council
Sangau Division : Sangau



(E.C. DARDUNA)
Sub-Divisional Officer (C)
Sangau Sub-Division : Sangau

JOINT VERIFICATION REPORT FOR THE CONSTRUCTION OF ROAD (TBSPS) PANGKHUA TO SAISIH										
Sl. No.	Name of Claimant	Father's Name	LSC. No. & Date	Land area in Sqmtrs	Destroyed area in Sqmtrs.	Type of destroyed plants	Quantity	Rates	Amount	Remarks
1	2	3	4	5	6	7	8	9	10	11
151	Vanramlala	Lalpiangthanga	43/10 of 6.8.10	10000	1000			35	35,000	00
								Total	35,000	00
152	Lalthlamuana	Chhumvunga	135/95 of 6.9.95		1800			35	63,000	00
						Orange	150	500	75,000	00
								Total	138,000	00
153	Vanbiaksanga	Zalinga	3/83 of 28.2.83		2000			35	70,000	00
								Total	70,000	00
154	Ngurthanpuia	Hmunsanga	17/87 of 10.12.87		2000			35	70,000	00
						Orange	50	500	25,000	00
						Banana	50	300	15,000	00
						Pine apple	200	25	5,000	00
								Total	115,000	00
155	Chhankiaua	Hremanga	28/04 of 19.8.04		1800			35	63,000	00
						Orange	440	500	220,000	00
						Banana	100	300	30,000	00
						Sugarcane	500	20	10,000	00
						Zawngtah	50	150	7,500	00
						Zammir	10	500	5,000	00
								Total	335,500	00
			Sub-Total	10000	8600			Sub-Total	693,500	00

(SUBHASH CHANDER KANGRA)
O/C, 299 RMPL (GREF), Sangau

(S. RAMMAWIA)
Revenue Officer
Lai Autonomous District Council
Sangau Division : Sangau

(E.C. DARDUNA)
Sub-Divisional Officer (C)
Sangau Sub-Division : Sangau

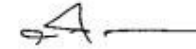
JOINT VERIFICATION REPORT FOR THE CONSTRUCTION OF ROAD (TBSPS) PANGKHUA TO SAISIH											
Sl. No.	Name of Claimant	Father's Name	LSC. No. & Date	Land area in Sqmtrs	Destroyed area in Sqmtrs.	Type of destroyed plants	Quantity	Rates	Amount		Remarks
1	2	3	4	5	6	7	8	9	10		11
156	Lalruata	Pasawnga	66/93 of 26.6.93	20000	1800			35	63,000	00	
						Lamkhuang	130	50	6,500	00	
						Mau	100	10	1,000	00	
							Total		70,500	00	
157	Laltlankima	Hranghelha	3/95 of 5.6.95		1800			35	63,000	00	
							Total		63,000	00	
158	Lalzawmthanga	Hrangchhuana	5/98 of 19.1.98		1800			35	63,000	00	
							Total		63,000	00	
159	Nothawnga	Tawkduna	2/85 of 11.12.85		300'			35	10,500	00	
							Total		10,500	00	
			Sub-Total	20000	5700		Sub-Total		207,000	00	
			G. Total		282160		G. Total		29,025,220	00	



(SUBHASH CHANDER KANGRA)
O/C, 299 RMPL (GREF), Sangau



(S. RAMMAWIA)
Revenue Officer
Lai Autonomous District Council
Sangau Division : Sangau



(E.C. DARDUNA)
Sub-Divisional Officer (C)
Sangau Sub-Division : Sangau