



सत्यमेव जयते

The Mizoram Gazette

EXTRA ORDINARY

Published by Authority

RNI No. 27009/1973 Postal Regn. No. NE-313(MZ) 2006-2008 Re. 1/- per page
VOL - XLII Aizawl, Thursday 28.3.2013 Chaitra 7, S.E. 1935, Issue No. 158

NOTIFICATION

No. K. 15012/11/2010-REV, the 25th March, 2013. Whereas the land specified below has to be transferred to the Environment & Forest Department, Govt. of Mizoram for the purpose of compensatory afforestation in lieu of Reserved Forest required to be diverted under the Forest (Conservation) Act, 1980 for non-forestry purpose covering an area of 74.54 Hectares of land at N. Serzawl for construction of New B.G Railway Line from Bairabi to Sairang.

Now, therefore, the Governor of Mizoram is pleased to mutate the land specified below to Environment & Forest Department in lieu of forest land required to be diverted for construction of railway line between Bairabi and Sairang with immediate effect in accordance with the provision of Section 8(a) of the Mizo District (Land & Revenue) Act, 1956. The land so mutated shall be "Reserved forest" as provided under section 2(4) of the Lushai Hills District (House Sites) Act, 1953, section 3(a) of the Mizo District (Land & Revenue) Act, 1956 and section 3(a) of the Mizo District (Agriculture Land) Act, 1963 and as assigned under sub-paragraph 2 of the paragraph 3 of the Sixth Schedule to the Constitution of India.

This supercedes this Department's Notification of even no dated 14.10.2011.

Location & name of Village	District	Area in Ha.	Map of Site Plan	Description of boundary
1	2	3	4	5
N. Serzawl	Aizawl	74.54	As per	As per
			Annexure-A	Annexure-B

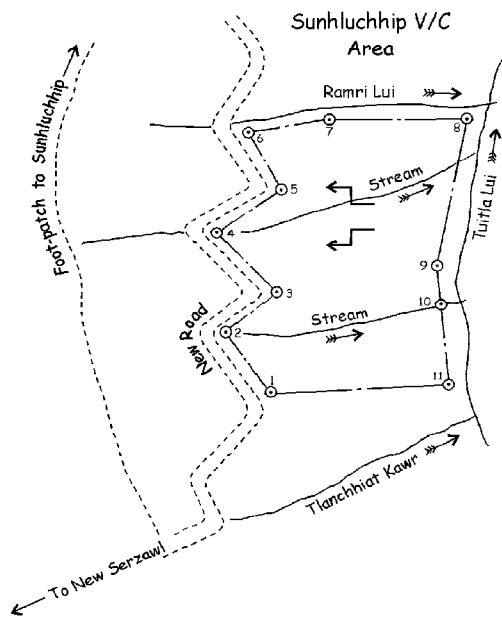
R.L. Rinawma,
Principal Secretary to the Govt. of Mizoram,
Revenue Department.

**COMPENSATORY AFFORESTATION FOR CONSTRUCTION OF BAIRABI TO SAIRANG
RAILWAY LINE AT N. SERZAWL VILLAGE, SAKAWRDAI
SUB-DIVISION, AIZAWL DISTRICT**

Date of verification 16.09.2009 Scale : 1:20,000



AREA
745487.50 Sq.mt.
557.25 Bigha
74.54 Ha



Govt. approval vide No.

TABLE

Linc	H/D	F/B
1 - 2	200.00	325°
2 - 3	250.00	50°
3 - 4	320.00	315°
4 - 5	300.00	50°
5 - 6	250.00	330°

TABLE

Linc	H/D	F/B
6 - 7	300.00	80°
7 - 8	500.00	90°
8 - 9	600.00	192°
9 - 10	150.00	174°
10 - 11	330.00	173°
11 - 1	650.00	265°

TABLE

Linc	H/D	F/B

Demarcated by Sd/- (C. LALNGHILHLOVA) Surveyor Land Revenue & Settlement Mizoram : Aizawl	Checked by (ROTLUANGA) Surveyor - I Land Revenue & Settlement Mizoram : Aizawl
Countersigned by (.....) Assistant Director of Survey Land Revenue & Settlement Mizoram : Aizawl	Approved by (.....)

**BOUNDARY DESCRIPTION OF COMPENSATORY AFFORESTATION IN LIEU OF
SUBMERGE AREA UNDER _____
HYDEL PROJECT AT N. SERZAWL VILLAGE**

1. Name of Department : Environment & Forest
2. Detail Location description : It is located in between Tuitla river and new road to Sunhluchhip. On the north of Tlanchhiat stream and South of Ramri river. It is on the north east of N. Serzawl Village.
3. Area of Land : 745487.50 Sq. m 557.25 Bighas 74.54 Hectares.

BOUNDARY DESCRIPTION

Starting Point : The starting point B.P No. 1 was fixed on the western side of new road to Sunhluchhip Village.

Western Side :- From Bp. No. 1. The boundary line runs along new road to Sunhluchhip Village up to Bp No. 6 in the directions and distances as follow :-

	<u>Distances</u>	<u>Direction</u>
Bp No. 1-2	200.00m	325°
Bp No. 2-3	250.00m	50°
Bp No. 3-4	320.00m	315°
Bp No. 4-5	300.00m	50°
Bp No. 5-6	250.00m	330°

Northern Side : From Bp No. 6 the boundary line runs along the stream called Ramri Lui in the directions and distances as follow up to Bp No. 8

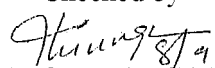
	<u>Distances</u>	<u>Directions</u>
Bp No. 6-7	300.00m	80°
Bp No. 7-8	500.00m	90°


Eastern Side : From Bp No. 8, the boundary line runs along the stream called Tuitla Lui up to Bp No. 11 in the direction and distances as below :-

	<u>Distances</u>	<u>Directions</u>
Bp No. 8-9	600.00m	192°
Bp No. 9-10	150.00m	174°
Bp No. 10-11	330.00m	173°

Southern Side : From Bp No. 11 the boundary line runs in the direction of 265° and the distance of 650.00m and meets the starting point Bp No. 1

Demarcated by
Sd/-
(C. LALNGHILHLOVA)
Surveyor
Land Revenue & Settlement
Mizoram : Aizawl

Checked by

(ROTLUANGA)
Surveyor - I
Land Revenue & Settlement
Mizoram : Aizawl

Countersigned by

Assistant Director of Survey
Land Revenue & Settlement
Mizoram : Aizawl

Approved by